THE DISBURSEMENT LIST
IS AVAILABLE IN
THE CONTROLLER'S
OFFICE

Att. #2

BLOCK PARTY INFORMATION

Block Party to be held Aug 25 (date), from 12:00pm (time) until 11:00 pm

on Cole Street, between Dort & Curtis

Contact Person(s): [redacted] (name) [redacted] (phone)

***Must include a contact person's cell phone number, which can be used to reach someone during the block party:** [redacted]

SCHEDULED ACTIVITIES: Please list planned activities and times (even if tentative), for example children's games from 1-2 p.m., adult games from 3-4 p.m., picnic/barbecue from 4:30 to 6:30 p.m., live band from 7-9 p.m., clean-up 9-10 p.m. Please indicate times of any amplified music, whether live or recorded.

picnic barbecue	noon - 10 00 pm
kids games	2 pm - 6 pm
band	7 pm - 9 pm
music	noon - 10 pm
clean up	10 pm - 11 pm

Upon approval by City Council, this form will be stamped "APPROVED" and sent back to the requesting party. It is the responsibility of the requesting party and/or contact person(s) to distribute copies of this "approved" information form to neighbors on adjacent street(s).

Signatures represent 18 house out of 22 homes

MEMORANDUM

CITY OF ROSEVILLE

BUILDING DEPARTMENT

TO: **Stephen Truman, City Manager**

FROM: **Glenn Sexton, Building Director**

DATE: **July 31, 2007**

RE: **18001 Delaware**

Mr. George Figlioli, owner of the above reference property, is seeking approval from Mayor and Council to split the property into two 50 foot wide lots. Schedule 1800 of ordinance 1202 requires approval from Council for all lot splits less than 55 feet in width.

At the present time the lot is 100' wide and 195' deep. There is a single family home with a small shed located on the east half of the lot. The existing home would have only twelve feet of side yard, four feet on the west and eight feet on the east. The minimum required side yard setback is fourteen feet with the least dimension of four feet. The sewer lead for the existing house is located west of the proposed lot line. If this is found to be in good condition, it can be used for the new house and a new lead installed for the existing house. The petitioner plans to make the newly created lot available for construction of a single family home.

A review of the other lots on Delaware Street finds that the majority of the lots have been split into 50' lots.

It is recommended by the Building Department that the split be approved based upon the fact that the majority of lots on the street have been split in the same manner. It is further recommended that the following stipulations are required:

1. Install a catch basin in the northeast corner of Lot 47, with a wye for the sump lead for the new dwelling, and to be tapped into the City catch basin on Delaware.

2. Lot Split fees paid to Assessors office prior to split.

3. All taxes must be up to date at time of split.

NOTICE OF PUBLIC HEARING

ROSEVILLE CITY COUNCIL

A Public Hearing will be held by the City Council of the City of Roseville, in the Civic Center Council Chambers, 29777 Gratiot Avenue (V. F. W. Memorial Drive Entrance), on

TUESDAY, AUGUST 14, 2007

7:00 P.M.

IN CONNECTION WITH THE FOLLOWING REQUEST:

PERMISSION TO SPLIT PARCEL #14-08-453-030 INTO TWO (2) LOTS, BOTH TO BE 50 FT. BY 200 FT. PROPERTY LOCATED ON THE EAST SIDE OF DELAWARE BETWEEN UTICA ROAD AND GALLOWAY.

TAKE NOTICE THAT said request involves PERMISSION BY CITY COUNCIL and NOT an amendment of the Code of Ordinances of the City of Roseville. Owners of record of all real property within 100 feet of the property in question (as shown on the last assessment roll) will receive a notice of this hearing. However, hearing of this appeal is not limited to those receiving copies of this notice. If you know of any neighbor or affected property owner, who, for any reason, has failed to receive a copy, it would be appreciated if you would inform them of this hearing.

If you are unable to appear in person or by agent and would care to submit your comments in writing, please feel free to do so.

All petitions or correspondence for or against the request must be filed in the City Clerk's Office by 4:30 p.m. on the Friday prior to the meeting date.

PLEASE NOTE: If you are not the owner or land contract purchaser of the premises to which this notice was addressed, please forward this notice to the owner or land contract purchaser, if known to you.

CITY OF ROSEVILLE

GLENN SEXTON
DIRECTOR OF BUILDING
AND INSPECTION

GS/tjh

LOTS 220-238
403
GLENHUR
405
WEXFORD
ROSEVILLE ESTATES SUB.
401
JOHN J. QUINKERT SUB.
426
QUINKERT
EASTLAND
453
DELAWARE
454
JUNCTION LITTLE FARMS ANNEX
UTICA RD.
BIRMINGHAM
455
GALLOWAY
GRATIO
LITT
476
12 MILE RD.
12 MI RD
14-06-452-027

City Of Roseville
Land Division Application

Applicant ***must*** answer all questions and include all attachments, or this application will be returned for completion. The application shall be submitted to the City of Roseville, 29777 Gratiot, PO Box 290, Roseville, Michigan 48066.

Approval of a land division is ***required before*** the property may be sold, when the new parcel will be less than 40 acres. This does not pertain to instances involving simple property line adjustment.

Please note ***Effective April 25, 2006*** a fee will be due to the Assessors office for property splits/combinations in the amount of $200 per resulting parcel or $200 per parcel combined once the application is approved.

1. Location Of Parent Parcel To Be Divided:
Address: 18001 Delaware
Parent parcel identification number(s): 14-08-453-030
Attach legal description of parent parcel.

2. Property Owner Information (including proof of ownership):
Name: [redacted] Daytime Phone #: [redacted]
Address: [redacted]
City, State, Zip: [redacted]

3. Applicant Information (if not the property owner):
Contact person's name: Ed Martin Daytime Phone #: 586-322-2221
Business Name: Re/Max Suburban
Address: 43599 Schoenherr Ste. 100
City, State, Zip: Sterling Hts MI 48313

4. Description Of Proposed Division:

A. Number of new parcels: 1 new parcel, 2 parcels total

B. Intended use (residential, commercial, etc.) Residential

C. The division of the parcel provides access to an existing road by: (check one)

✓ Each new division has frontage on an existing public road.

A new public road and proposed road name: _____

A new private road or easement and proposed road name: _____

A recorded easement (driveway). (Cannot service more than one potential site.).

D. Attach a legal description of the proposed new road, or driveway easement.

E. Attach a legal description for each proposed new parcel.

5. Required Attachments:

A. A survey by a professional surveyor at a scale of 20:1 (under 3 acres) or 100:1 (3 acres or more) of proposed division(s) of parent parcel. **Two copies required.**

The Survey Must show:

(1.) Dated, north arrow, scale and name of individual or firm responsible for completion of survey.
(2.) Current Boundaries.
(3.) All previous divisions made after March 31, 1997 (Indicate when made or none).
(4.) The proposed division(s).
(5.) Dimensions of the proposed division(s).
(6.) Existing and proposed road/easement right-of-way.
(7.) Easements for public utilities from each parcel to existing public utility facilities.
(8.) Any existing improvements.
(9.) Zoning designation of all proposed parcels.
(10.) Proposed method of storm water drainage.

B. Proof that all due and payable taxes and installments of special assessments pertaining to the land proposed to be divided have been paid in full.

6. Improvements:

Attach a description of any existing improvements which are on the parent parcel or indicate none.

7. AFFIDAVIT allowing permission for local municipality, county, and state officials to enter property for inspections:

I agree that all foregoing statements on this application are true and correct, and if found to be otherwise, the application and the city's approval thereof will be rendered null and void, I also agree to comply with the conditions and regulations provided with this parent parcel. Further, I agree to give permission for officials of the City of Roseville, the County of Macomb, and the State of Michigan to enter the property where this parcel division is proposed, for purposes of inspection to verify that the information on the application is correct, at a time mutually agreed upon with the applicant. I understand this is a parcel division which conveys only certain rights under the applicable local land division ordinance, the zoning ordinance, and the State Land Division Act (formerly the Subdivision Control Act, P.A. 288 of 1967, as amended, particularly by P.A. 591 of 1996, MCL 560.101 et. Seq.) and does not include any representation or conveyance of rights in any other statute, building code, zoning ordinance, deed restriction or other property rights.

Finally, I understand that zoning, local ordinances, and state acts may undergo change in the future. In the event that this division is approved, I agree that the divisions made as a result of this application must comply with any new requirements; that is, that I must apply for division approval again, unless deeds, land contracts, leases or surveys representing the approved divisions are recorded with the Macomb County Register of Deeds, or the division is built upon before the changes to the aforementioned laws, acts, or ordinances are made.

PROPERTY OWNER'S SIGNATURE: [redacted]

DATED: 7-28-07

[redacted]

City of Roseville
Land Division Inquiry

Name: GEORGE W. FIGLIOLI

Daytime phone number: [redacted]

Parcel number: 14-08-453-030

Current lot size: 100' WIDE X 195' DEEP

How many lots do you want to create: 2

What lot size(s) do you want to create: 50' WIDE X 195' DEEP

Are there any improvements on the property: NO

If so draw a diagram below with dimensions showing where the improvements are on the lot and how you would like to split it.

Assessor's Comments:
Lot can be split
Building Dept Comments:
Needs approval by Council for 50' wide lots (No variance needed)

SURVEY PLAN

PROPOSED DIVISION

LEGAL DESCRIPTION

EXISTING PARCEL: WEST 1/2 LOT 46 AND EAST 1/2 LOT 47, COMBINED
PROPOSED DIVISION: EAST 1/2 LOT 47 OF JUNCTION LITTLE FARMS ANNEX, CITY OF ROSEVILLE, MACOMB COUNTY, MICHIGAN
REMAINING PARCEL: WEST 1/2 LOT 46 OF JUNCTION LITTLE FARMS ANNEX, CITY OF ROSEVILLE, MACOMB COUNTY, MICHIGAN.

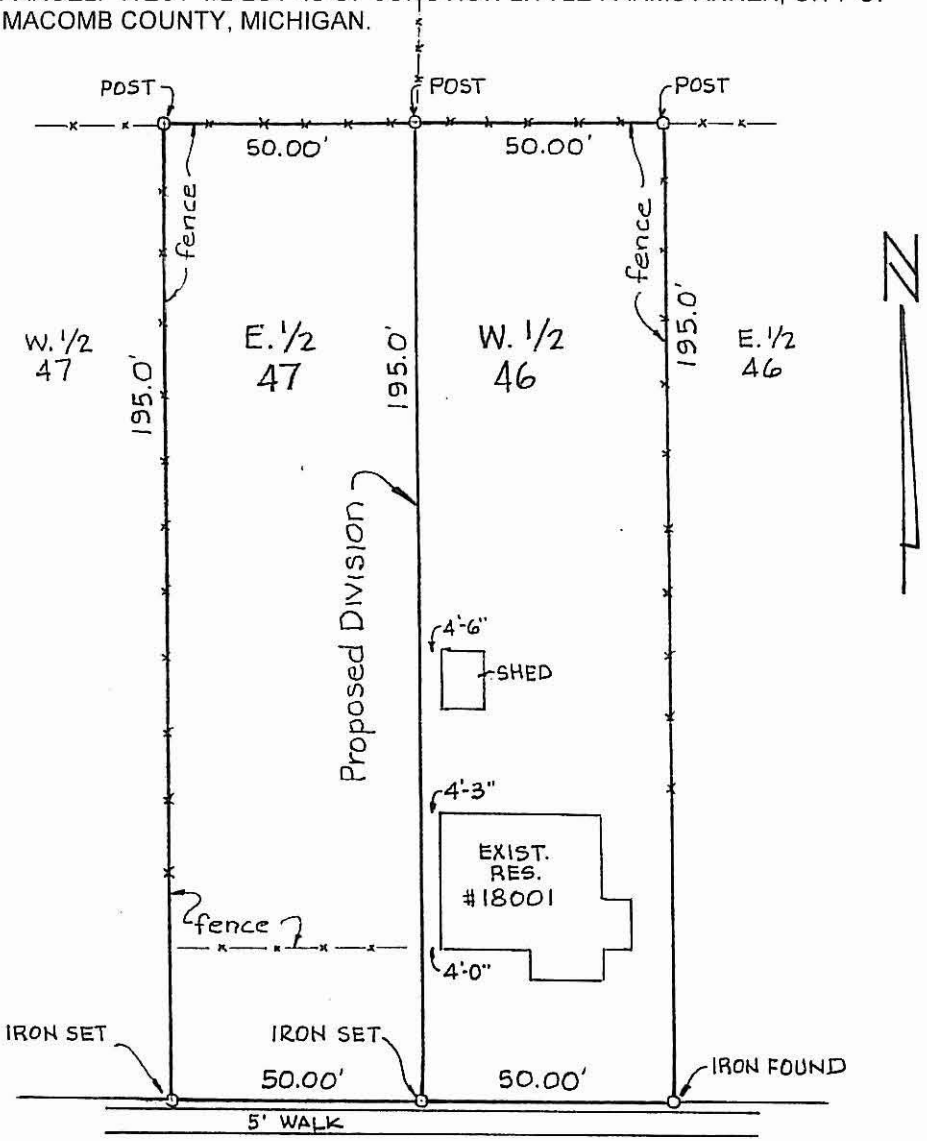

DELAWARE AVE. 50' R.O.W.

STATE OF MICHIGAN
WILLIAM J. COULTER
LAND SURVEYOR
NO. 14760
REGISTERED LAND SURVEYOR

SURVEY CERTIFIED TO:
George Figlioli
14474 Foley Rd.
Capac, MI 48014

DATE 7-6-07 SCALE 1"=30'

COULTER and ASSOCIATES, INC.
REGISTERED LAND SURVEYORS & ENGINEERS
48191 BLUEBIRD
SHELBY TWP., MI 48317
PH # (810) 739-4947
FAX # (810) 739-4528

JOB NO. 07-070

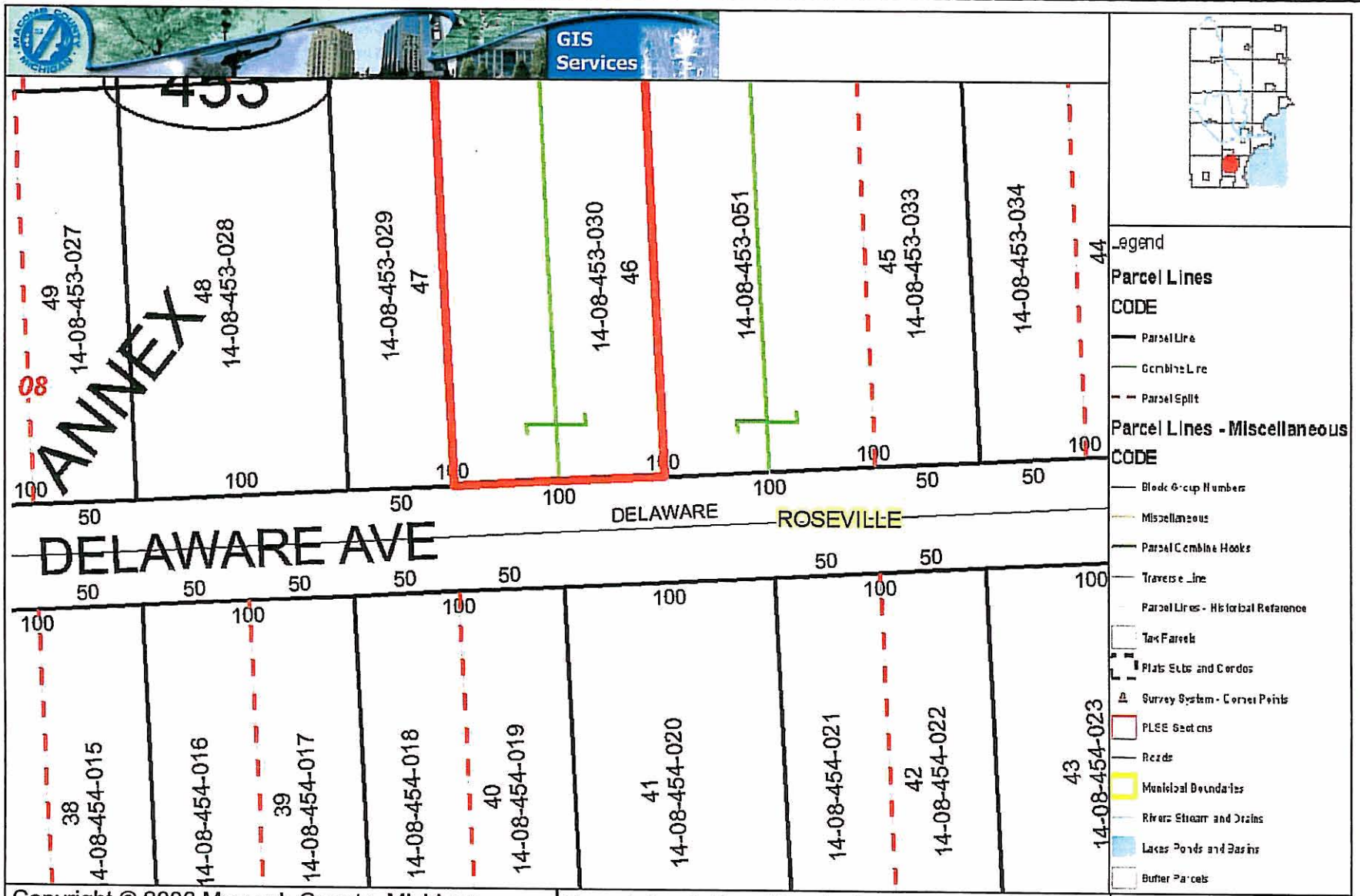

Copyright © 2006 Macomb County, Michigan

Macomb County Parcel Mapping Server

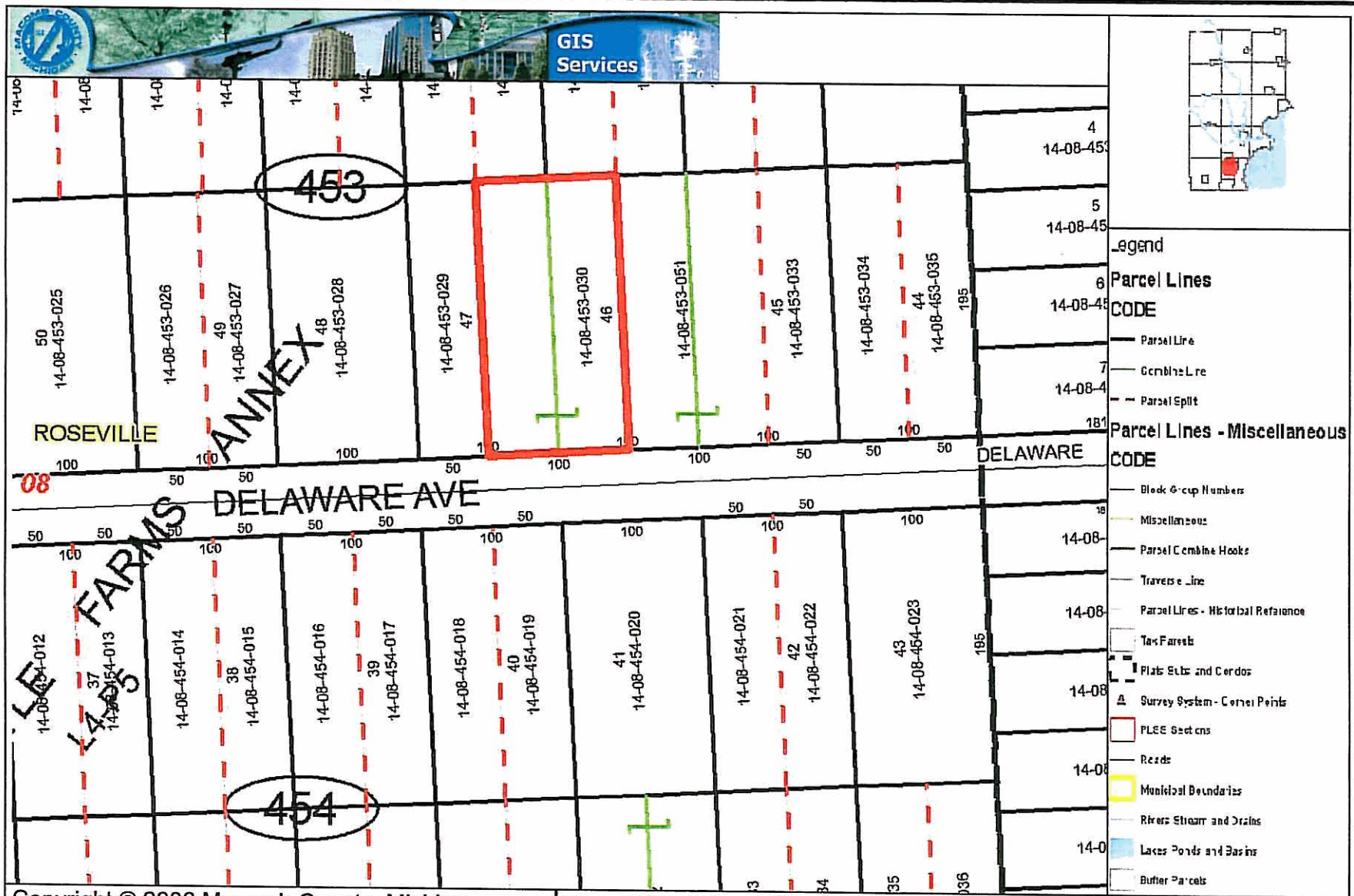

Copyright © 2006 Macomb County, Michigan

Macomb County Parcel Mapping Server

MACOMB COUNTY
MICHIGAN

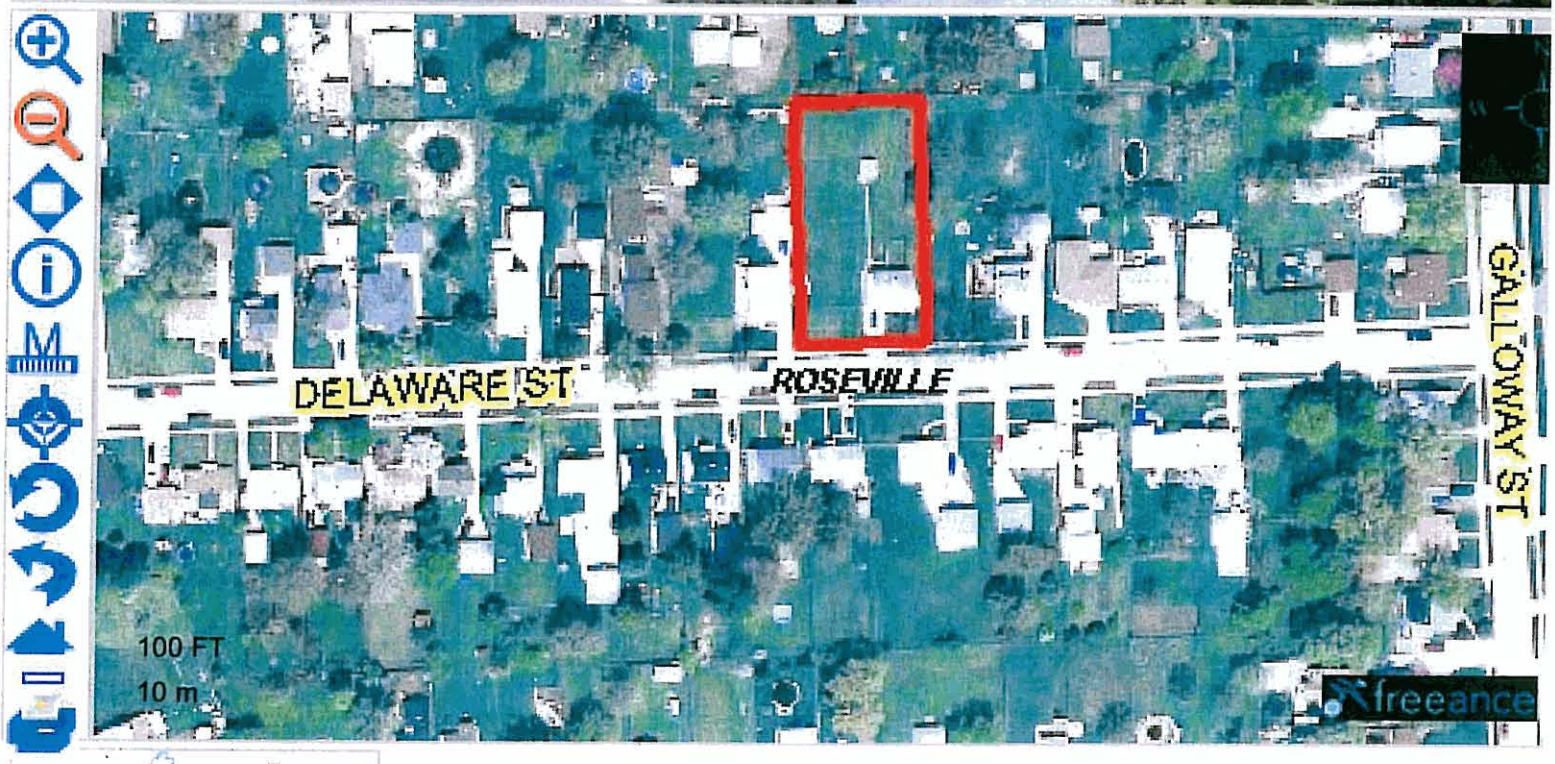
DELAWARE ST
ROSEVILLE
GALLOWAY ST
100 FT
10 m
freeance

MACOMB COUNTY
MICHIGAN

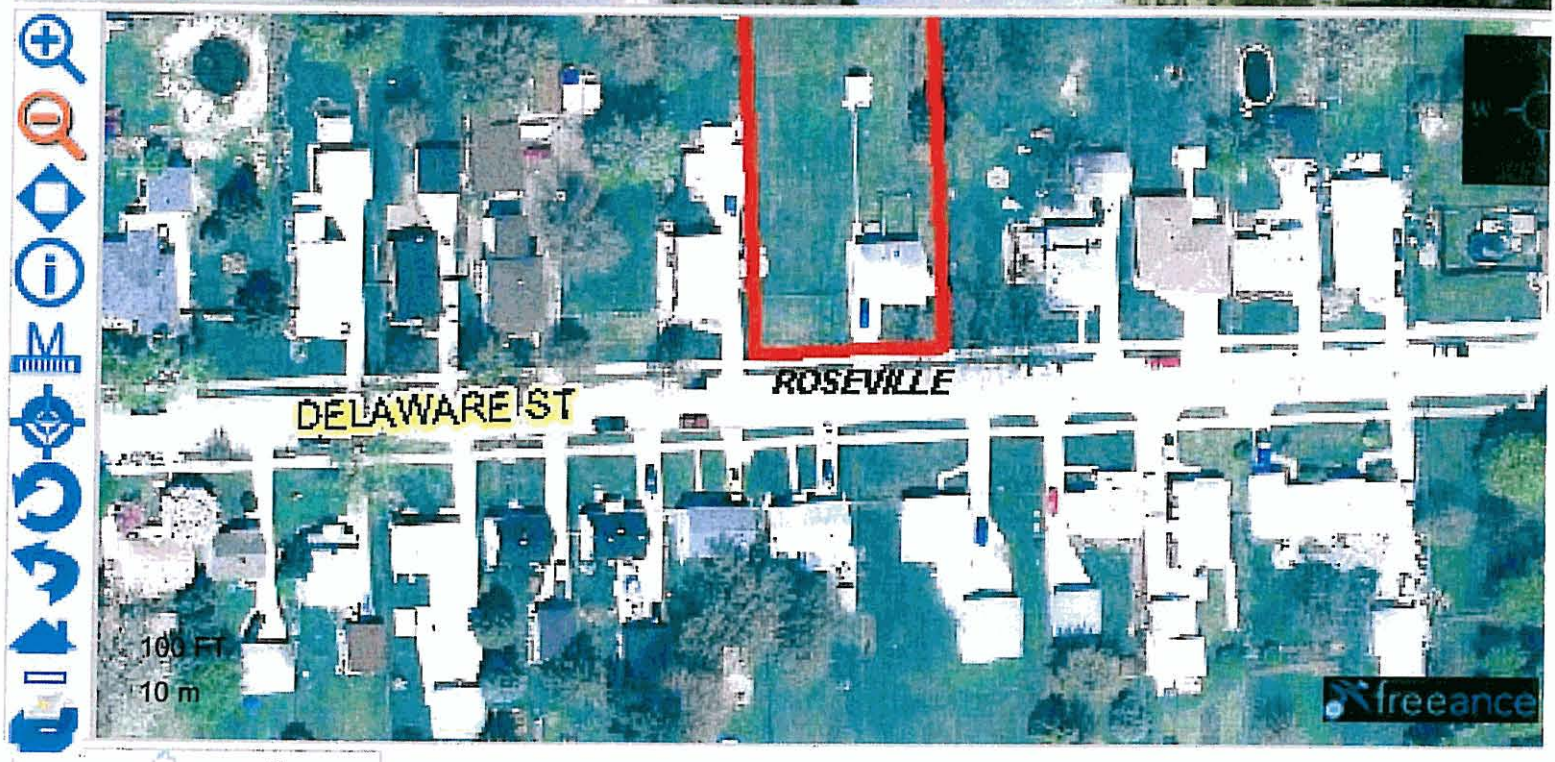
DELAWARE ST
ROSEVILLE
100 FT
10 m
freeance

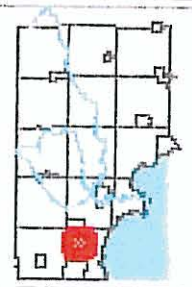

Additional Pages
General/Sales
Buildings
Images/Sketches

Related Details...
Tax Information
Building Department
Sp. Assessment
Miscellaneous Receivables
Animal License

Back to Main

collapse the menu

Click this button to collapse the above menu to the top of the screen.

Main > Assessing > Property and Land Search > Results > Details > Image/Sketch

Image/Sketch for Parcel: 14-08-453-030

Caption: R001

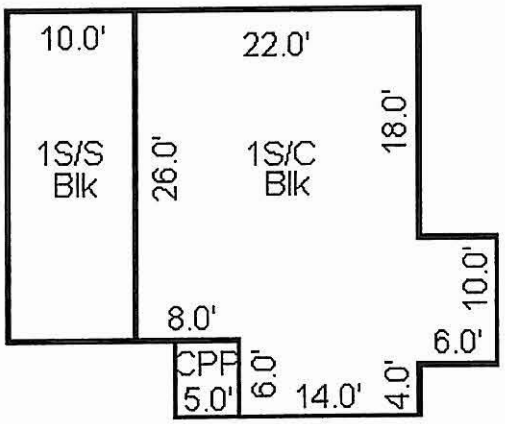

Sketch by Apex IV™

MEMORANDUM

CITY OF ROSEVILLE

BUILDING DEPARTMENT

TO: **Stephen Truman, City Manager**

FROM: **Glenn Sexton, Building Director**

DATE: **July 31, 2007**

RE: **29230 Harding**

Mr. Krzysztof Kalinowski, owner of the above reference property, is seeking approval from Mayor and Council to split the property into two 50 foot wide lots. Schedule 1800 of ordinance 1202 requires approval from Council for all lot splits less than 55 feet in width.

Mr. Kalinwoski purchased the 100' wide lot with a house and garage that were in serious disrepair. He has invested a substantial amount of money in renovating the house. He is in the process of reconstructing the garage due to the fact that it would present setback problems with the proposed lot split.

A review of the other lots on Harding Street finds that the majority have been split into 50' wide lots. It is the intention of the petitioner to construct a new single family home on the new lot if the split is approved. Mr. Kalinowski has undertaken several other renovation and new home construction projects within Roseville. He is in good standing with the Building Department.

It is recommended by the Building Department that the split be approved based upon the fact that the majority of lots on the street have been split in the same manner. It is further recommended that the following stipulations are required:

1. Install a catch basin in the southeast corner of parcel B and connect to the public storm sewer.

2. Lot Split fees paid to Assessors office prior to split.

3. All taxes must be up to date at time of split.

NOTICE OF PUBLIC HEARING

ROSEVILLE CITY COUNCIL

A Public Hearing will be held by the City Council of the City of Roseville, in the Civic Center Council Chambers, 29777 Gratiot Avenue (V. F. W. Memorial Drive Entrance), on

TUESDAY, August 14, 2007

7:00 P.M.

IN CONNECTION WITH THE FOLLOWING REQUEST:

PERMISSION TO SPLIT PARCEL #14-09-478-053 INTO TWO (2) LOTS, BOTH TO BE 50 FT. BY 200 FT. PROPERTY LOCATED ON THE EAST SIDE OF HARDING BETWEEN 12 MILE ROAD AND WASHINGTON.

TAKE NOTICE THAT said request involves PERMISSION BY CITY COUNCIL and NOT an amendment of the Code of Ordinances of the City of Roseville. Owners of record of all real property within 100 feet of the property in question (as shown on the last assessment roll) will receive a notice of this hearing. However, hearing of this appeal is not limited to those receiving copies of this notice. If you know of any neighbor or affected property owner, who, for any reason, has failed to receive a copy, it would be appreciated if you would inform them of this hearing.

If you are unable to appear in person or by agent and would care to submit your comments in writing, please feel free to do so.

All petitions or correspondence for or against the request must be filed in the City Clerk's Office by 4:30 p.m. on the Friday prior to the meeting date.

PLEASE NOTE: If you are not the owner or land contract purchaser of the premises to which this notice was addressed, please forward this notice to the owner or land contract purchaser, if known to you.

CITY OF ROSEVILLE

GLENN SEXTON
DIRECTOR OF BUILDING
AND INSPECTION

GS/tjh

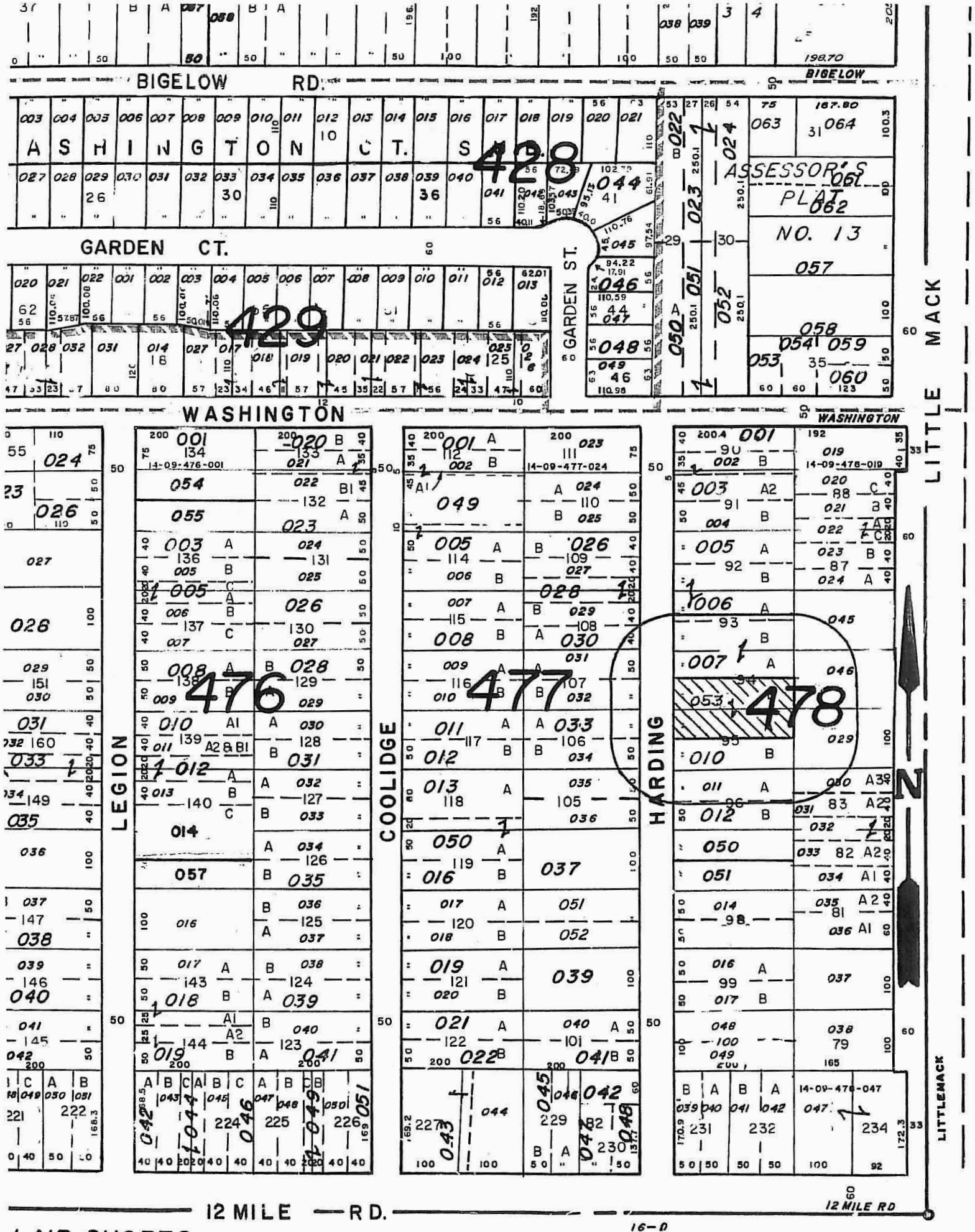
BIGELOW RD.
BIGELOW
WASHINGTON CT.
GARDEN CT.
GARDEN ST.
ASSESSOR'S PLAT NO. 13
WASHINGTON
LITTLE MACK
LEGION
COOLIDGE
HARDING
LITTLEMACK
12 MILE RD.
12 MILE RD
428
429
476
477
478
14-09-476-001
14-09-477-024
14-09-476-019
14-09-476-047
LAIR SHORES

RECEIVED
JUL 1 8 2007
CITY OF ROSEVILLE

City Of Roseville
Land Division Application

Applicant ***must*** answer all questions and include all attachments, or this application will be returned for completion. The application shall be submitted to the City of Roseville, 29777 Gratiot, PO Box 290, Roseville, Michigan 48066.

Approval of a land division is ***required before*** the property may be sold, when the new parcel will be less than 40 acres. This does not pertain to instances involving simple property line adjustment.

Please note ***Effective April 25, 2006*** a fee will be due when the application is submitted to the Assessors office for property splits/combinations in the amount of $200 per resulting parcel or $200 per parcel combined.

1. Location Of Parent Parcel To Be Divided:
Address: 29230 Harding Ave
Parent parcel identification number(s): 14-09-478-053
Attach legal description of parent parcel.

2. Property Owner Information (including proof of ownership):
Name: [redacted] Daytime Phone #: [redacted]
Address: [redacted]
City, State, Zip: [redacted]

3. Applicant Information (if not the property owner):
Contact person's name: Larry Mislinski Daytime Phone #: 586.463.9810
Business Name: Lawrence Consulting Engineers
Address: 32745 S. River Road
City, State, Zip: Harrison Twp., MI 48045

4. Description Of Proposed Division:

A. Number of new parcels: Two (2)

B. Intended use (residential, commercial, etc.) Residential

C. The division of the parcel provides access to an existing road by: (check one)

Each new division has frontage on an existing public road.

A new public road and proposed road name: _____

A new private road or easement and proposed road name: _____

A recorded easement (driveway). (Cannot service more than one potential site.).

D. Attach a legal description of the proposed new road, or driveway easement.

E. Attach a legal description for each proposed new parcel.

5. Required Attachments:

A. A survey by a professional surveyor at a scale of 20:1 (under 3 acres) or 100:1 (3 acres or more) of proposed division(s) of parent parcel. **Two copies required.**

The Survey Must show:

(1.) Dated, north arrow, scale and name of individual or firm responsible for completion of survey.
(2.) Current Boundaries.
(3.) All previous divisions made after March 31, 1997 (Indicate when made or none).
(4.) The proposed division(s).
(5.) Dimensions of the proposed division(s).
(6.) Existing and proposed road/easement right-of-way.
(7.) Easements for public utilities from each parcel to existing public utility facilities.
(8.) Any existing improvements.
(9.) Zoning designation of all proposed parcels.
(10.) Proposed method of storm water drainage.

B. Proof that all due and payable taxes and installments of special assessments pertaining to the land proposed to be divided have been paid in full.

6. Improvements:

Attach a description of any existing improvements which are on the parent parcel or indicate none.

7. AFFIDAVIT allowing permission for local municipality, county, and state officials to enter property for inspections:

I agree that all foregoing statements on this application are true and correct, and if found to be otherwise, the application and the city's approval thereof will be rendered null and void, I also agree to comply with the conditions and regulations provided with this parent parcel. Further, I agree to give permission for officials of the City of Roseville, the County of Macomb, and the State of Michigan to enter the property where this parcel division is proposed, for purposes of inspection to verify that the information on the application is correct, at a time mutually agreed upon with the applicant. I understand this is a parcel division which conveys only certain rights under the applicable local land division ordinance, the zoning ordinance, and the State Land Division Act (formerly the Subdivision Control Act, P.A. 288 of 1967, as amended, particularly by P.A. 591 of 1996, MCL 560.101 et. Seq.) and does not include any representation or conveyance of rights in any other statute, building code, zoning ordinance, deed restriction or other property rights.

Finally, I understand that zoning, local ordinances, and state acts may undergo change in the future. In the event that this division is approved, I agree that the divisions made as a result of this application must comply with any new requirements; that is, that I must apply for division approval again, unless deeds, land contracts, leases or surveys representing the approved divisions are recorded with the Macomb County Register of Deeds, or the division is built upon before the changes to the aforementioned laws, acts, or ordinances are made.

PROPERTY OWNER'S SIGNATURE: [redacted]

DATED: 7-16-07

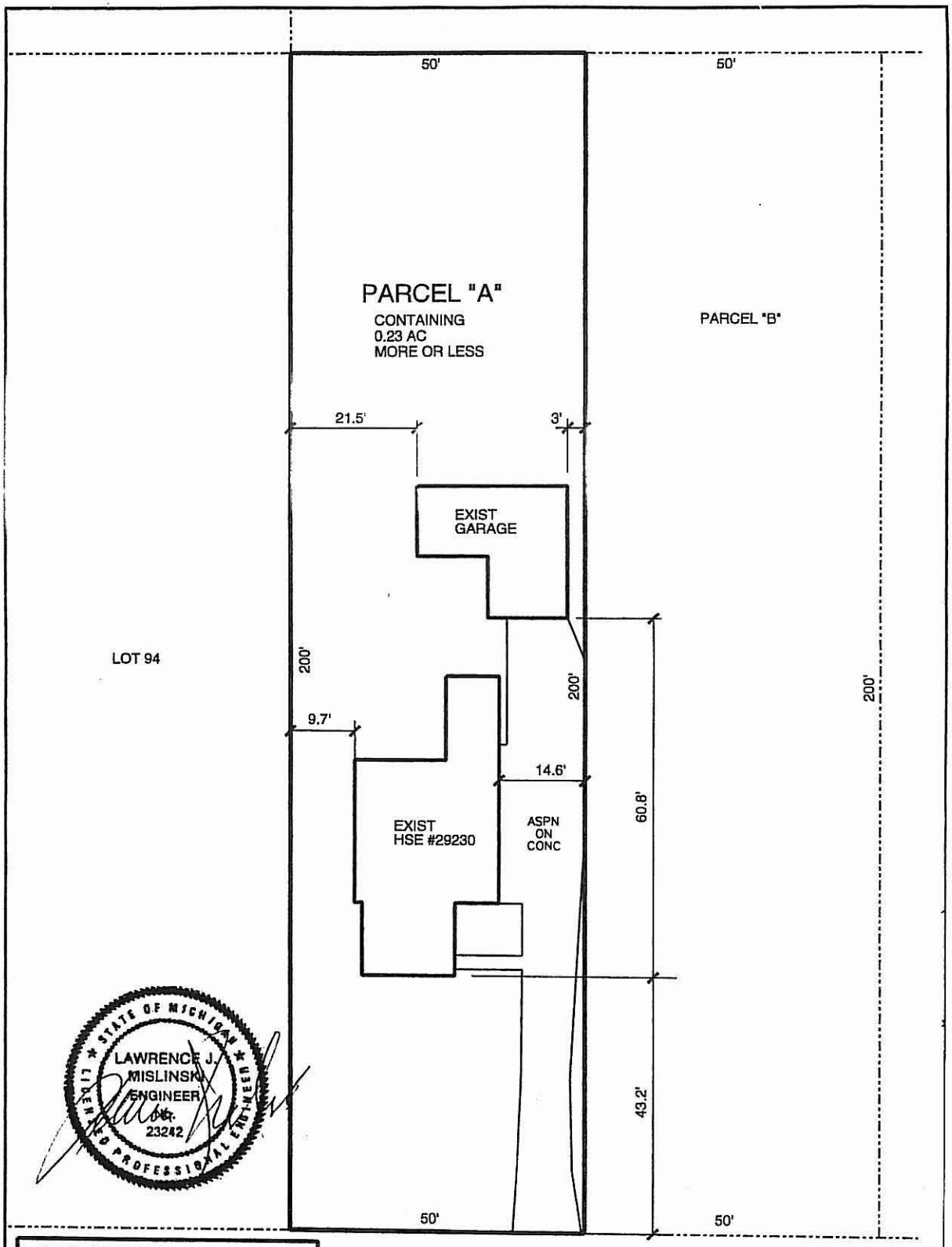

STATE OF MICHIGAN
LAWRENCE J. MISLINSKI
ENGINEER
No. 23242
LICENSED PROFESSIONAL ENGINEER

LEGAL DESCRIPTION

NORTH 50.0' OF LOT 95 OF AVENUE FARMS NO.2, CITY OF ROSEVILLE, MACOMB COUNTY, MICHIGAN, AS RECORDED IN LIBER 5 OF PLATS, PAGE 72 OF MACOMB COUNTY RECORDS.

CONTAINING 0.23 ACRES MORE OR LESS

N

HARDING AVE. 50.0 FT WD

PROPERETY SPLIT PLAN

SCALE: 1" = 20'

12"ST

ST

12"ST

Date: 07.06.07

ORIGINAL

LAWRENCE CONSULTING ENGINEERS
32745 South River Road
Harrison Twp., MI 48045
586.463.9810

NORTH 50' LOT 95
SUPERIOR HOMES
1757 West Ridge
Rochester Hills, MI

...\0.0725\0.0725NorthLot95.dgn 7/6/2007 8:51:37 AM

This page is for official use only

Date application submitted: _____
Fee Amount_____ Date Fee Paid_____
Reviewed by: Assessing Dept._____ Building Dept._____

Assessor's Action:

Approved: _____ Conditions, if any_____

_____

_____

Denied: _____ Reasons_____

_____

Signature_____ Dated_____

Building's Action:

Approved: _____ Conditions, if any_____

_____

_____

Denied: X Reasons Min lot width is 55'. Needs Council approval

Signature [redacted] Dated 7-18-07

MACOMB COUNTY
MICHIGAN

ROSEVILLE
HARDING ST
COOLIDGE ST
100 Ft
10 m
freeance

MACOMB COUNTY
MICHIGAN

COOLIDGE ST
ROSEVILLE
HARDING ST
LITTLE MACK AVE
100 FT
10 m
freeance

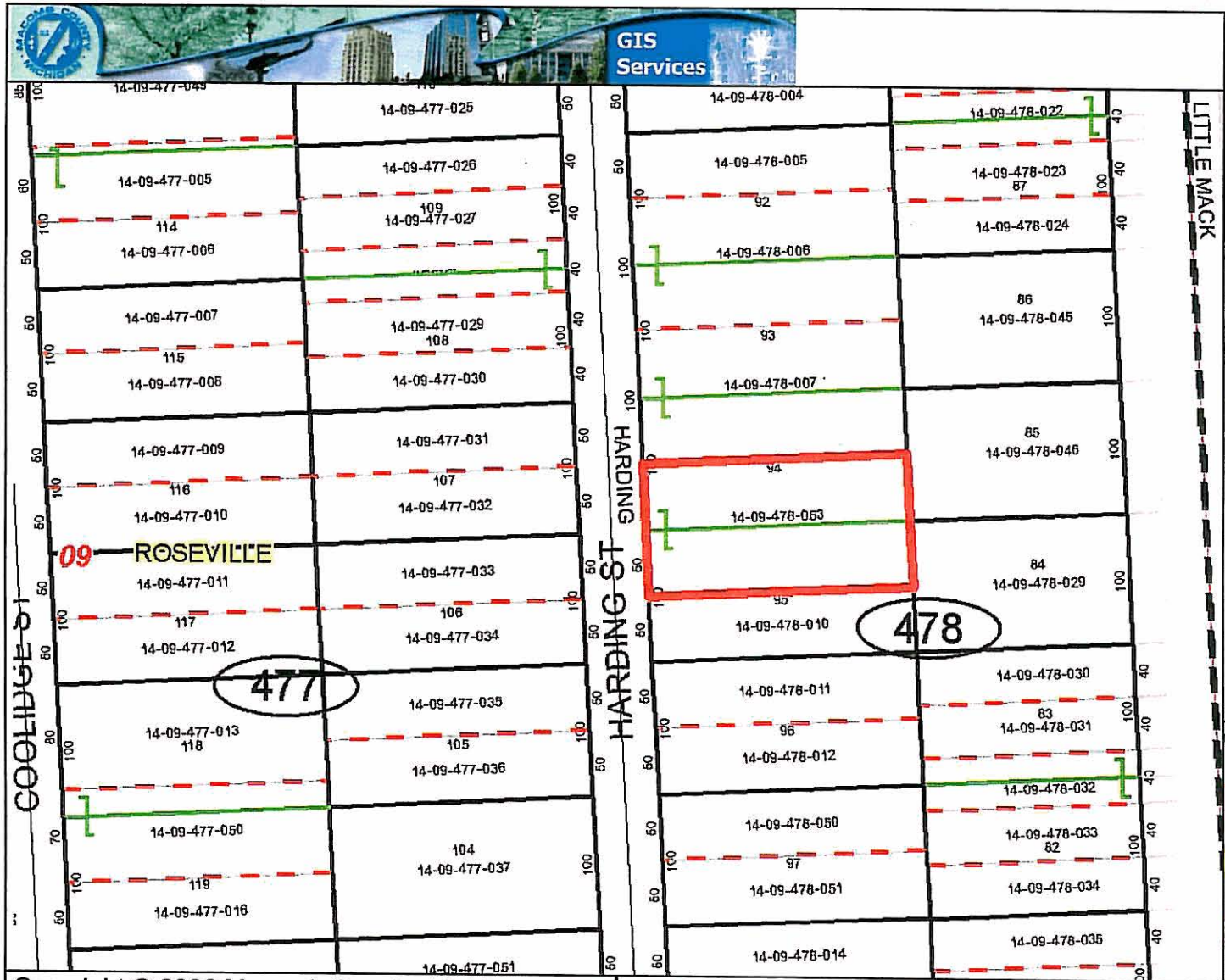

Copyright © 2006 Macomb County, Michigan

Macomb County Parcel Mapping Server

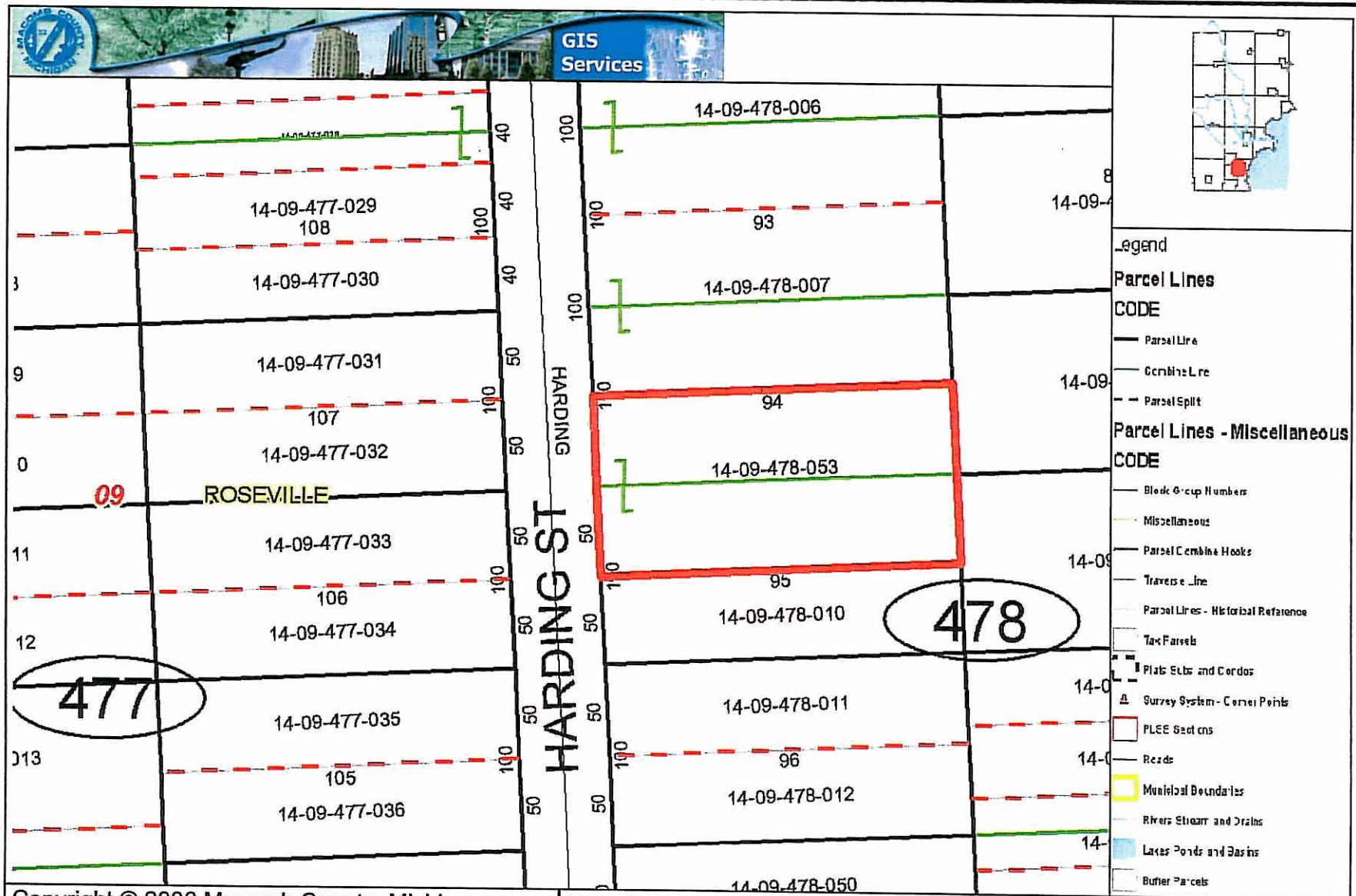
GIS Services
14-09-478-006
14-09-477-029
108
93
14-09-477-030
14-09-478-007
14-09-477-031
94
107
14-09-477-032
14-09-478-053
09
ROSEVILLE
14-09-477-033
95
106
14-09-478-010
478
14-09-477-034
477
14-09-478-011
14-09-477-035
96
105
14-09-478-012
14-09-477-036
HARDING
HARDING ST
14-09-478-050
Legend
Parcel Lines
CODE
Parcel Line
Combine Line
Parcel Split
Parcel Lines - Miscellaneous
CODE
Block Group Numbers
Miscellaneous
Parcel Combine Hooks
Traverse Line
Parcel Lines - Historical Reference
Tax Parcels
Plats Subs and Condos
Survey System - Corner Points
PLSS Sections
Roads
Municipal Boundaries
Rivers Stream and Drains
Lakes Ponds and Basins
Buffer Parcels
Copyright © 2006 Macomb County, Michigan
Macomb County Parcel Mapping Server

COST SHARE AGREEMENT

This Agreement entered into this ____ day of _____, 200___, by and between the Board of County Road Commissioners of Macomb County, hereinafter referred to as "COMMISSION"; and the City of Roseville and the City of St. Clair Shores, hereinafter referred to as "CITIES".

WHEREAS, CITIES initiated a project to resurface 12 Mile Road from Harper Avenue to Gratiot Avenue in the City of Roseville and the City of St. Clair Shores, and

WHEREAS, the proposed project involves the resurfacing of 1.5 miles of an existing roadway, and

WHEREAS, COMMISSION has adopted policies relating to CITIES' participation in construction costs on roads designated as Primary roads, and

WHEREAS, COMMISSION has agreed with CITIES to have this project engineered, constructed, inspected and placed in service.

NOW, THEREFORE, in order to save public funds and expedite the road paving project, COMMISSION and CITIES agree to carry out the road paving project under a single contract according to the following terms and conditions:

1. The project termini are:

   • 12 Mile Road from Harper Avenue to Gratiot Avenue

2. The total project shall be defined as, but not necessarily include:

   a) Required material
   b) Contract cost
   c) Survey, engineering plans, testing and field staking
   d) Labor and equipment rental charges
   e) Overhead and fringe benefits
   f) Right of Way acquisition
   g) Preliminary and construction engineering
   h) Signing and pavement marking
   i) Other labor, materials, etc., to provide a complete project

3. After Federal funds committed in the estimated amount of $1,197,700, the following estimated cost sharing proportions have been agreed to (Exhibit A):

   - COMMISSION share: 50% of the total project costs
   - City of St. Clair Shores share: 20.5% of the total project costs
   - City of Roseville share: 29.5% of the total project costs

4. Funds provided by CITIES shall be paid in full to COMMISSION prior to the start of the construction project.

5. COMMISSION, upon completion of said project, will furnish CITIES with a statement of actual costs of the project and will remit all collected monies exceeding the total cost of the project including overhead and fringe benefits. If the final project cost exceeds the original estimate, CITIES will be billed for their portion of this amount based on the participation percentage noted in Paragraph 3 above. CITIES agree to submit payment within 30 (thirty) days of receipt of said invoice.

6. Overhead and Fringe Benefits applied (not included in Exhibit A) shall be at a rate as determined by Board resolution on an annual basis. This rate is subject to change annually based upon actual costs incurred from the prior year and shall be applied to those costs incurred for that particular period.

7. CITIES, COMMISSION, the County of Macomb, their officers, agents, employees and consultants will be listed as additional insureds on the Contractor's insurance policy for general liability, automobile liability, excess coverage and worker's compensation.

8. COMMISSION agrees to obtain authorization from CITIES for additional expenditures beyond the limits of the construction contract prior to committal of same.

IN WITNESS WHEREOF, the parties hereto executed this Agreement on the date set forth above.

WITNESS	**BOARD OF COUNTY ROAD COMMISSIONERS OF MACOMB COUNTY**
_____	_____ Robert M. Sawicki, Chairman
_____	_____ Fran Gillett, Vice-Chair
_____	_____ Thomas L. Raymus, Commissioner
WITNESS	**CITY OF ROSEVILLE**
_____	_____ Harold L. Haugh, Mayor

WITNESS	CITY OF ST. CLAIR SHORES
_____	_____ Robert A. Hison, Mayor

EXHIBIT A

ESTIMATED COST

RESURFACING OF 12 MILE ROAD FROM HARPER TO GRATIOT

Description	Work Order Suffix	Amount
Construction Estimate	E	$1,497,125
Contingencies – 10%	E	149,713
Administrative Overhead – 3%	E	44,914
Subtotal		1,691,751
Preliminary Engineering Design – 6%	A	89,828
Construction Engineering – 10%	C	149,713
Right of Way Acquisition	B	0
Traffic (Sign/Pavement Marking/Signal)	M	0
Total		$1,931,291
Federal Funds (80% of construction costs)		1,197,700
Total Local Cost to be Shared		$733,591

COMMISSION SHARE	50%	$	366,796
SCS SHARE	20.5%	$	150,386
ROSEVILLE SHARE	29.5%	$	216,409
TOTAL LOCAL COST TO SHARE	100%	$	733,591